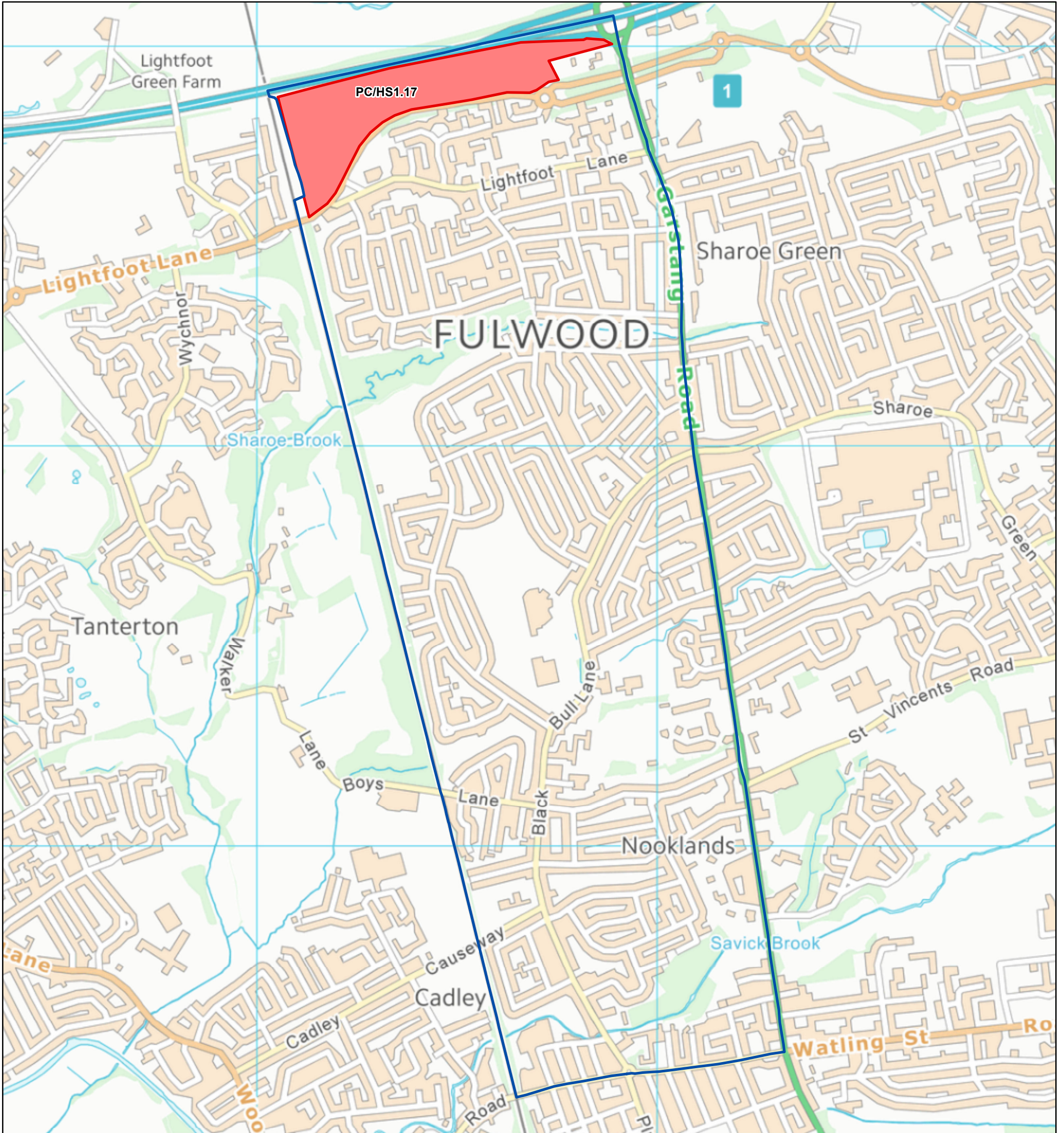



# Greyfriars Ward




**Legend**

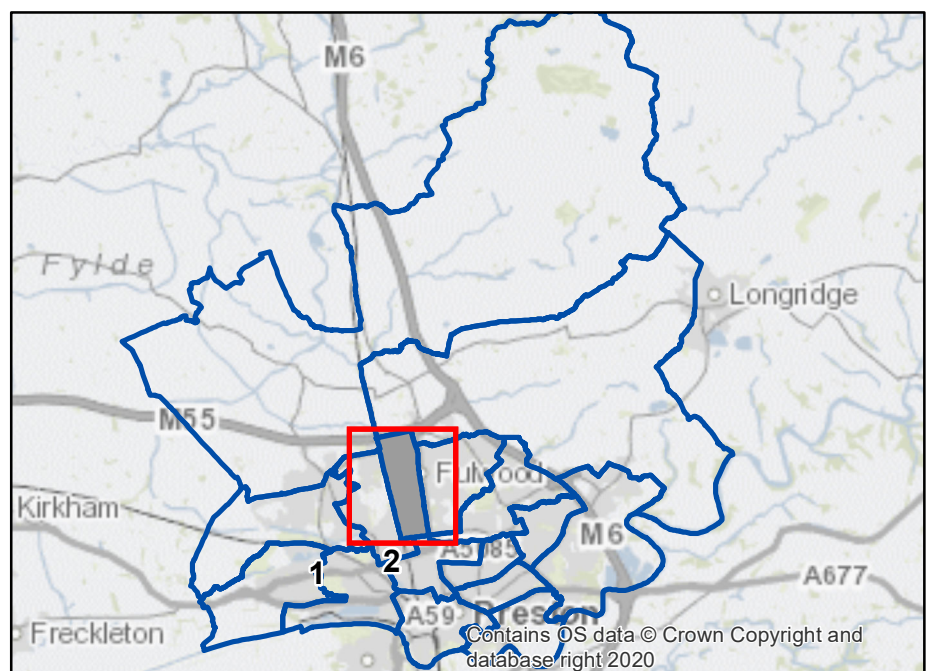
- Housing
- Employment
- Mixed use
- Ward Boundaries
- Green Belt



N



**Preston**  
City Council



Contains OS data © Crown Copyright and database right 2020