




4

Turn Map Labels On/Off:

Please select the data you wish to view from the drop down menu below:



-  Index Map Tile
-  CLA boundary
-  Main river

